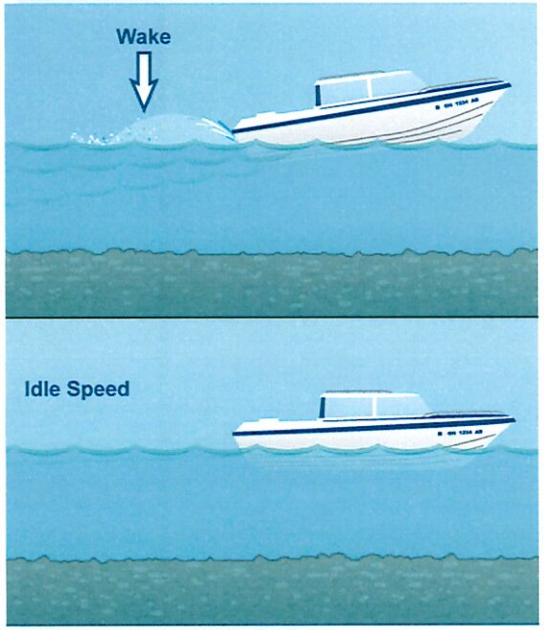

BOATERS ARE REQUIRED TO OPERATE AT IDLE SPEEDS WHEN THE LAKES ARE UNDER "SLOW NO WAKE" RESTRICTIONS.

OPERATING WITHOUT A WAKE REDUCES SHORELINE EROSION, PIER DAMAGE AND FLOODING FROM HIGHER-THAN-NORMAL LAKE LEVELS.

For Village updates on Slow No Wake:

www.villageoftwinlakes.net/
Click on Residents or Visitors/LAKE INFO
www.facebook.com/twinlakeswi

THANK YOU!

Thank you for doing your part to protect our shorelines and maintain safe boating practices in our community!

Please call the Twin Lakes Police Department Non-Emergency line to report any boaters violating Slow No Wake regulations.

262-877-9056

SLOW NO WAKE REGULATIONS

TWIN LAKES LAKE PROTECTION & REHABILITATION DISTRICT

Slow No Wake is the level at which the lakes are closed to activities creating wakes. Per Village Code, Slow No Wake goes into effect when the level at the spillway reaches 794.5' above sea level. Lake levels are monitored by the US Geological Survey (USGS) and reported in real time on their website. Visit the **Village website Lake Info** page for links to see the current level. Daily photos of the spillway are also posted on the Lake Info page.

The public can subscribe to the USGS WaterAlert system and receive a text or email when lake levels reach Slow No Wake levels. Simply visit **https://maps.waterdata.usgs.gov/mapper/wateralert/** , Search Site Number 05548185 and click on Subscribe to WaterAlert.

The Village website and Facebook page are updated regularly during Slow No Wake periods.

Lake Info

Effective September 2019, the Twin Lakes Lake Protection & Rehabilitation District contracted with the US Geological Survey (USGS) for lake level data collection and monitoring. Current lake level data is being collected every 4 hours via two USGS devices: one at the spillway in McHenry County, IL and the other at Sunset Beach on the southwest end of Lake Elizabeth. Lake level data can be found here:

SUNSET BEACH LAKE LEVEL DATA

SPILLWAY LAKE LEVEL DATA
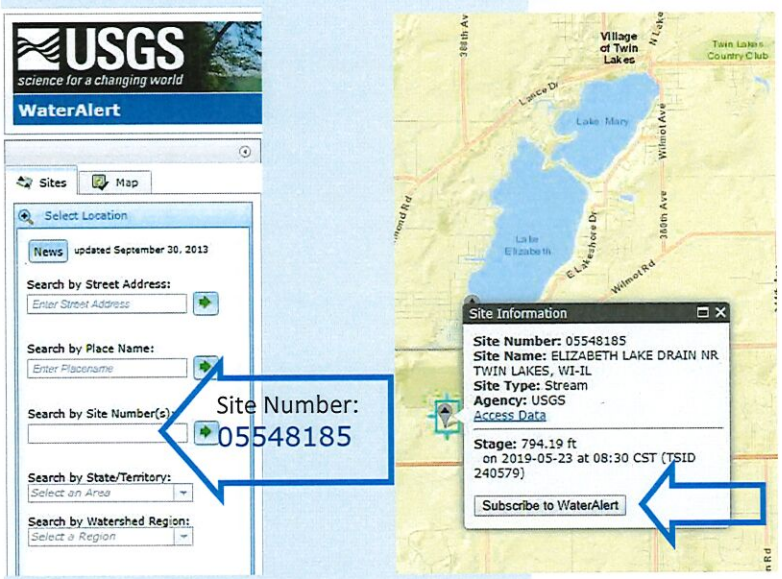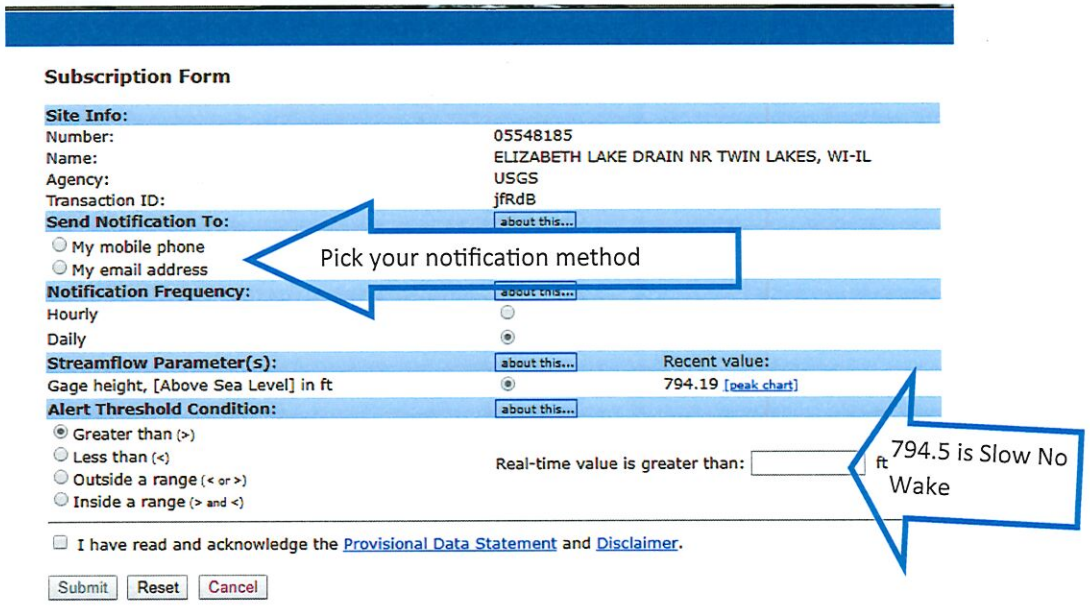
CURRENT SPILLWAY CONDITIONS